






**SCHEDULE "D"**  
**TO THE**  
**OFFICIAL PLAN FOR THE**  
**TOWNSHIP OF JOLY**







**LEGEND**

**SAND AND GRAVEL RESOURCES**

-  Selected Sand and Gravel Resource Area, primary significance; deposit number (see Table 3)
-  Selected sand and gravel resource area, secondary significance
-  Sand and gravel deposit, tertiary significance
-  Other surficial deposits or exposed bedrock

**SYMBOLS**

-  Licenced property boundary: property number (see Table 2)
-  Unlicensed sand or gravel pit (i.e., abandoned pit or wayside pit operating on demand under authority of a permit). Property number (see Table 2).
-  Geological and aggregate thickness boundary of sand and gravel deposits
-  Administrative boundary

